

H2Teesside Project

Planning Inspectorate Reference: EN070009

Land within the boroughs of Redcar and Cleveland and Stockton-on-Tees, Teesside and within the borough of Hartlepool, County Durham

Document Reference: 2.5 Access and Rights of Way Plans

Planning Act 2008



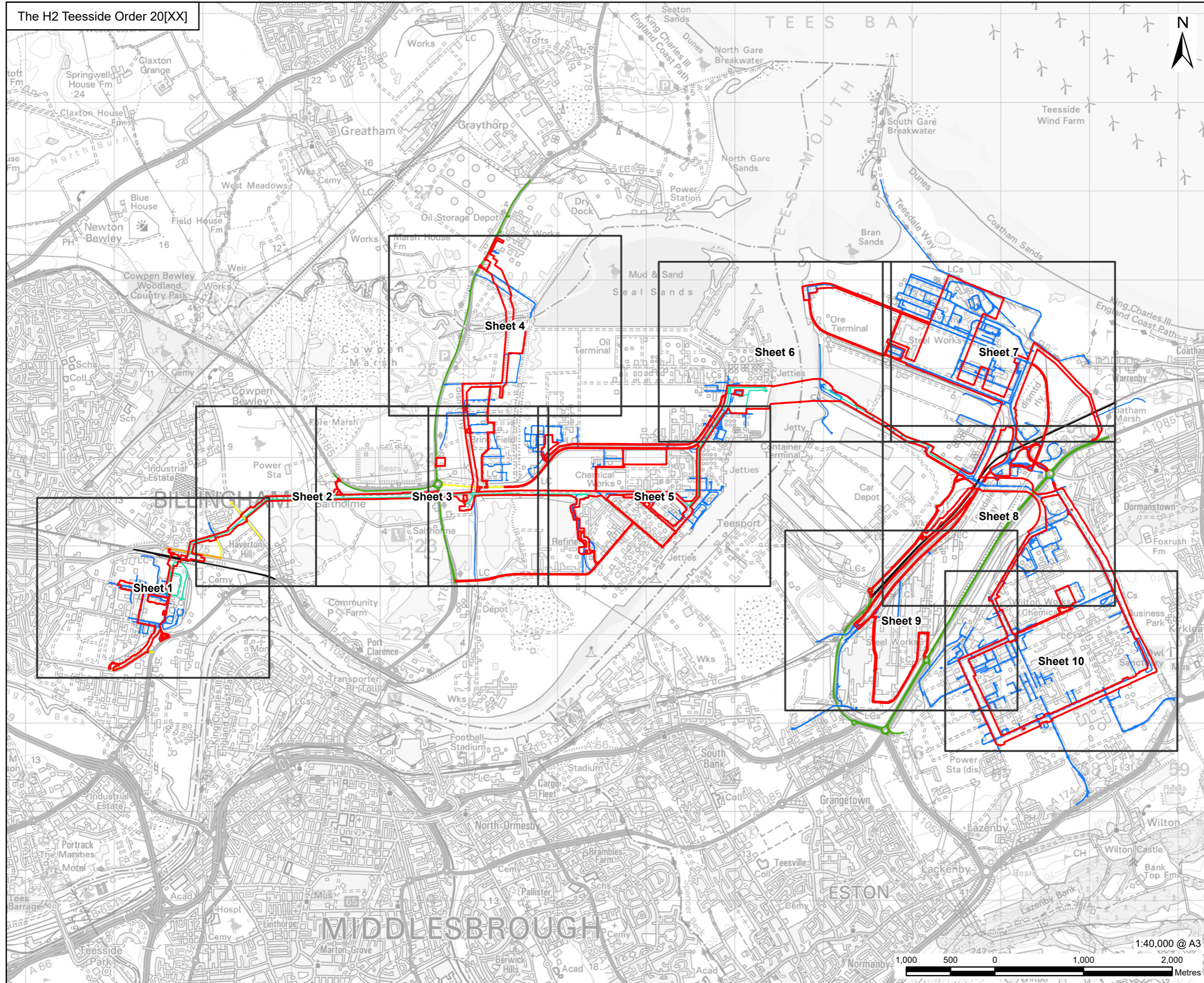
Applicant: H2 Teesside Ltd

Date: February 2025

DOCUMENT HISTORY

DOCUMENT REF	2.5		
REVISION	3a		
AUTHOR	MARYSE BUOT		
SIGNED	MB	DATE	24.02.25
APPROVED BY	JORDAN LEWIS		
SIGNED	JL	DATE	24.02.25

The H2 Teesside Order 20[XX]



PROJECT
H2Teesside DCO

APPLICANT



CONSULTANT

AECOM Limited
100 Embankment,
Cathedral Approach,
Manchester, M3 7FB
www.aecom.com

LEGEND

- Order Limits
- Detailed Sheet Number
- A Road
- B Road
- Minor Road ; Local Road
- Private Road
- Private Track
- Railway Line

Infrastructure Planning
(Applications: Prescribed Forms and
Procedure) Regulations 2009 -
Regulation 5(2)(k).



NOTES

- 1: Reproduced from Ordnance Survey digital map data © Crown copyright 2025. All rights reserved. License number AC0000808122.
- 2: Contains Ordnance Survey Data © Crown Copyright and database right 2025.

APPLICATION REFERENCE

H2T_Feb25_DCO_2.5_Rev03a

ISSUE PURPOSE

PROVIDED ON A WITHOUT
PREJUDICE BASIS – EXCLUDING
COWPEN BEWLEY SPUR

PROJECT NUMBER

60689030

DRAWING TITLE

Access and Rights of Way

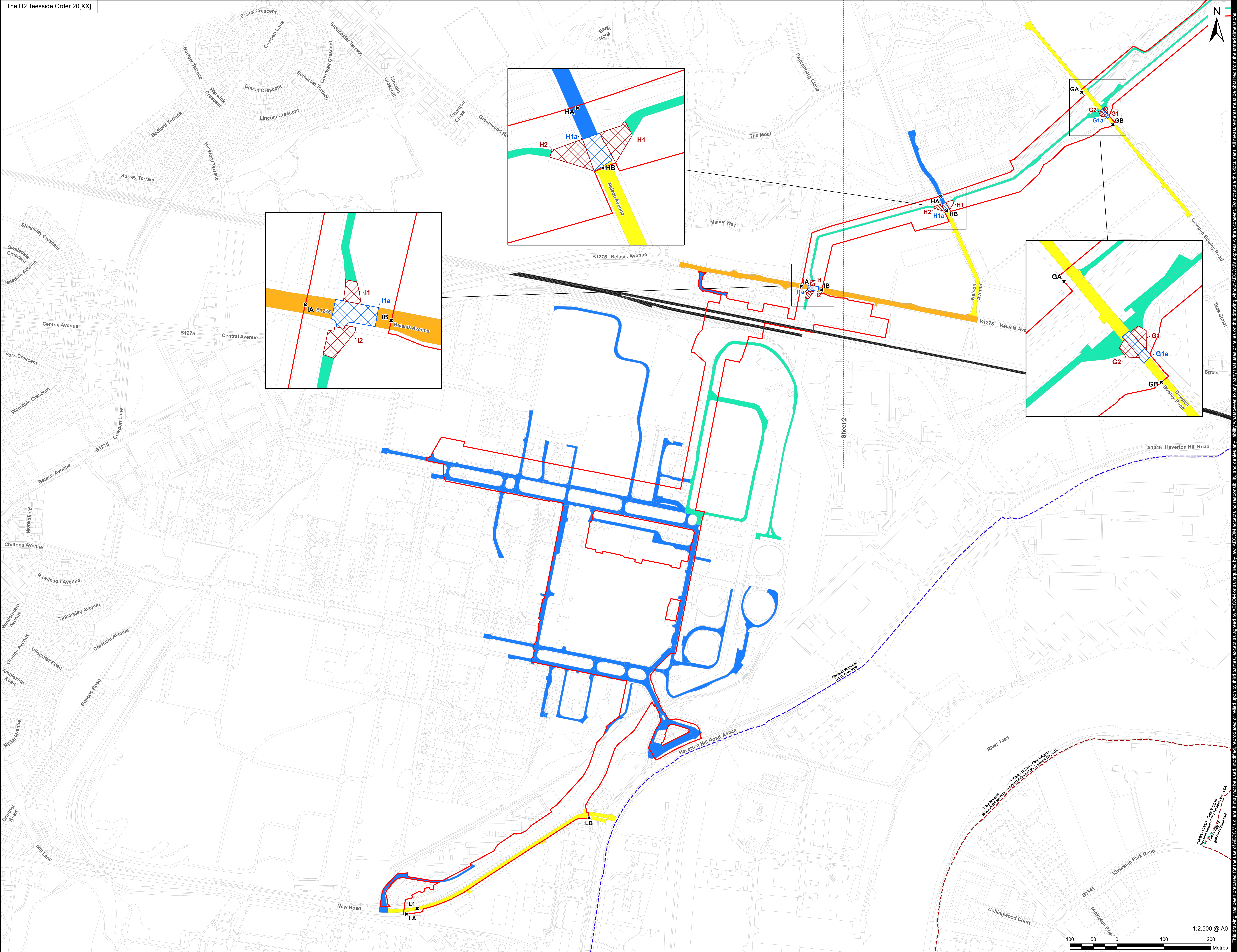
SHEET NUMBER

Sheet 1 of 1

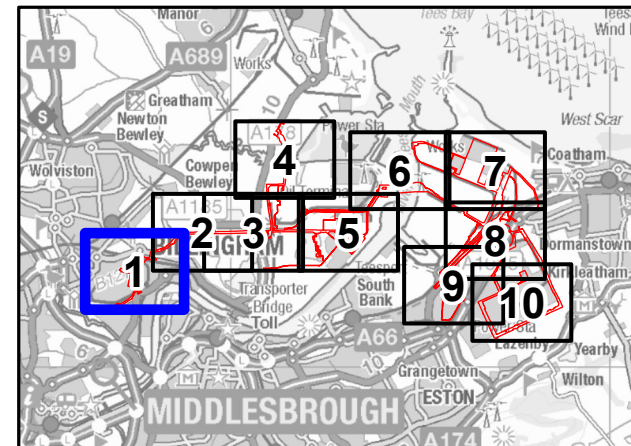
This drawing has been prepared for the use of AECOM's client. It may not be used, modified, reproduced or relied upon by third parties, except as agreed by AECOM or as required by law. AECOM accepts no responsibility, and denies any liability whatsoever, to any party that uses or relies on this drawing without AECOM's express written consent. Do not scale this document. All measurements must be obtained from the stated dimensions.



- Order Limits
- Detailed Sheet Number
- Access Point
- PRoW - Bridleway / England Coast Path / Teesdale Way LDR
- PRoW - England Coast Path / Teesdale Way LDR
- PRoW - England Coast Path / Teesdale Way LDR
- Private Maintenance
- Public Maintenance
- B Road
- Minor Road ; Local Road
- Private Road
- Private Track
- Railway Line



Infrastructure Planning
(Applications: Prescribed Forms
and Procedure) Regulations 2009 -
Regulation 5(2)(k).



- NOTES**
- 1: Reproduced from Ordnance Survey digital map data © Crown copyright 2025. All rights reserved. License number ACO00808122.
 - 2: Contains Ordnance Survey Data © Crown Copyright and database right 2025.
 - 3: © Natural England copyright. Contains Ordnance Survey data © Crown copyright and database right 2025.
 - 4: Public sector information released by the council of Stockton on Tees under Open Government Licence v3.0.
 - 5: Public sector information released by the council of Redcar and Cleveland under the OS Data Exploration Licence.

APPLICATION REFERENCE
H2T_Feb25_DCO_2.5_Rev03a

ISSUE PURPOSE
PROVIDED ON A WITHOUT
PREJUDICE BASIS – EXCLUDING
COWPEN BEWLEY SPUR

PROJECT NUMBER
60689030

DRAWING TITLE
Access and Rights of Way

SHEET NUMBER
Sheet 1 of 10

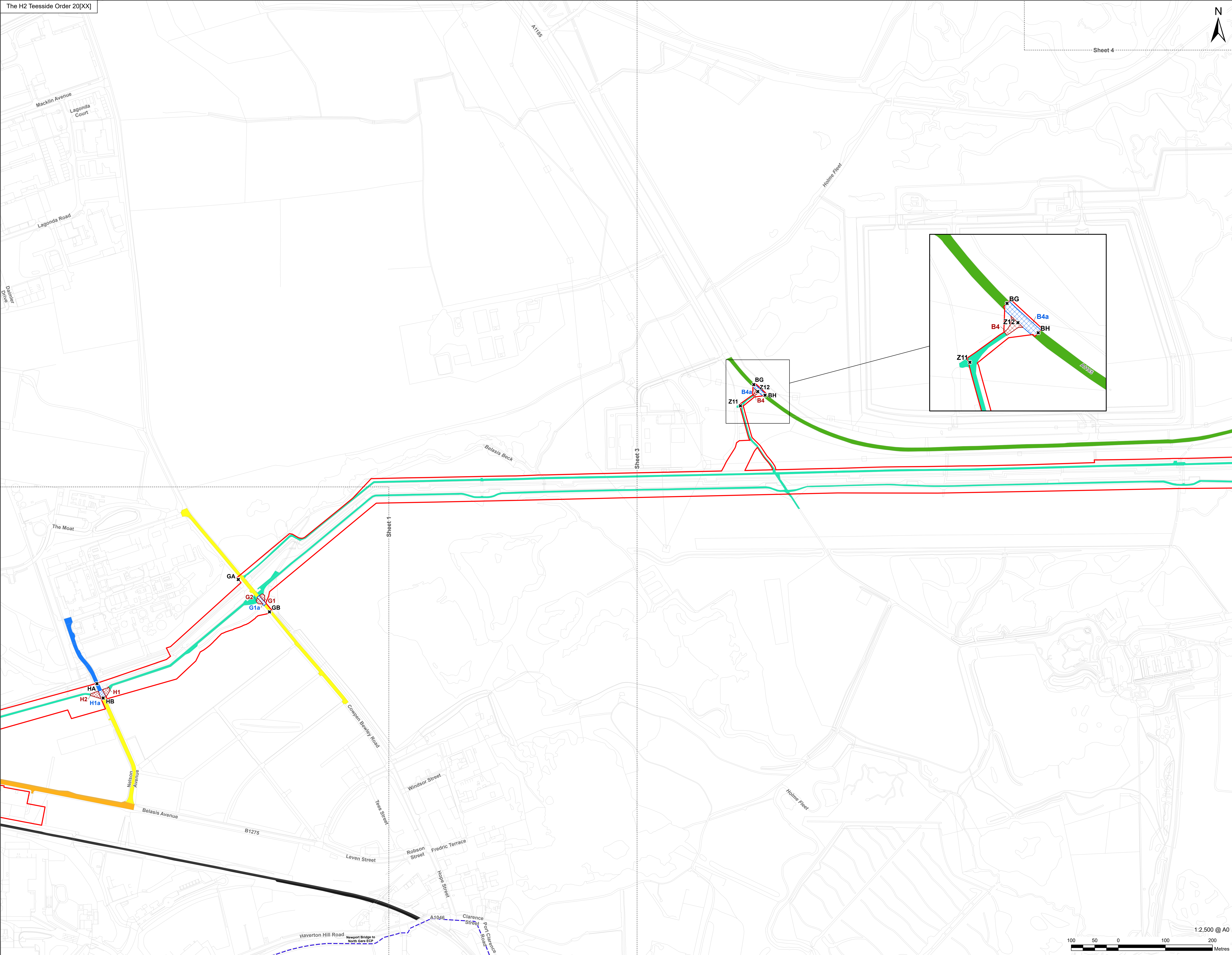


This drawing has been prepared for the use of AECOM's client. It may not be used, modified, reproduced or relied upon by third parties, except as agreed by AECOM, or as required by law. AECOM accepts no responsibility, and denies any liability, whatsoever, to any party that uses or relies on this drawing without AECOM's express written consent. All measurements must be obtained from the stated dimensions.

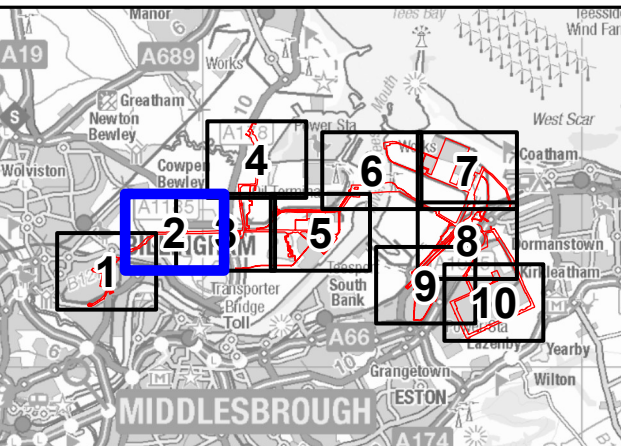


AECOM Limited
100 Embankment,
Cathedral Approach,
Manchester, M3 7FB
www.aecom.com

- Order Limits
- Detailed Sheet Number
- Access Point
- PRoW - England Coast Path
- Private Maintenance
- Public Maintenance
- A Road
- B Road
- Minor Road ; Local Road
- Private Road
- Private Track
- Railway Line



Infrastructure Planning
(Applications: Prescribed Forms
and Procedure) Regulations 2009 -
Regulation 5(2)(k).



NOTES

- 1: Reproduced from Ordnance Survey digital map data © Crown copyright 2025. All rights reserved. License number AC00008122.
- 2: Contains Ordnance Survey Data © Crown Copyright and database right 2025.
- 3: © Natural England copyright. Contains Ordnance Survey data © Crown copyright and database right 2025.
- 4: Public sector information released by the council of Stockton on Tees under Open Government Licence v3.0.
- 5: Public sector information released by the council of Redcar and Cleveland under the OS Data Exploration Licence.

APPLICATION REFERENCE

H2T_Feb25_DCO_2.5_Rev03a

ISSUE PURPOSE

PROVIDED ON A WITHOUT
PREJUDICE BASIS – EXCLUDING
COWPEN BEWLEY SPUR

PROJECT NUMBER


60689030

DRAWING TITLE

Access and Rights of Way

SHEET NUMBER

Sheet 2 of 10

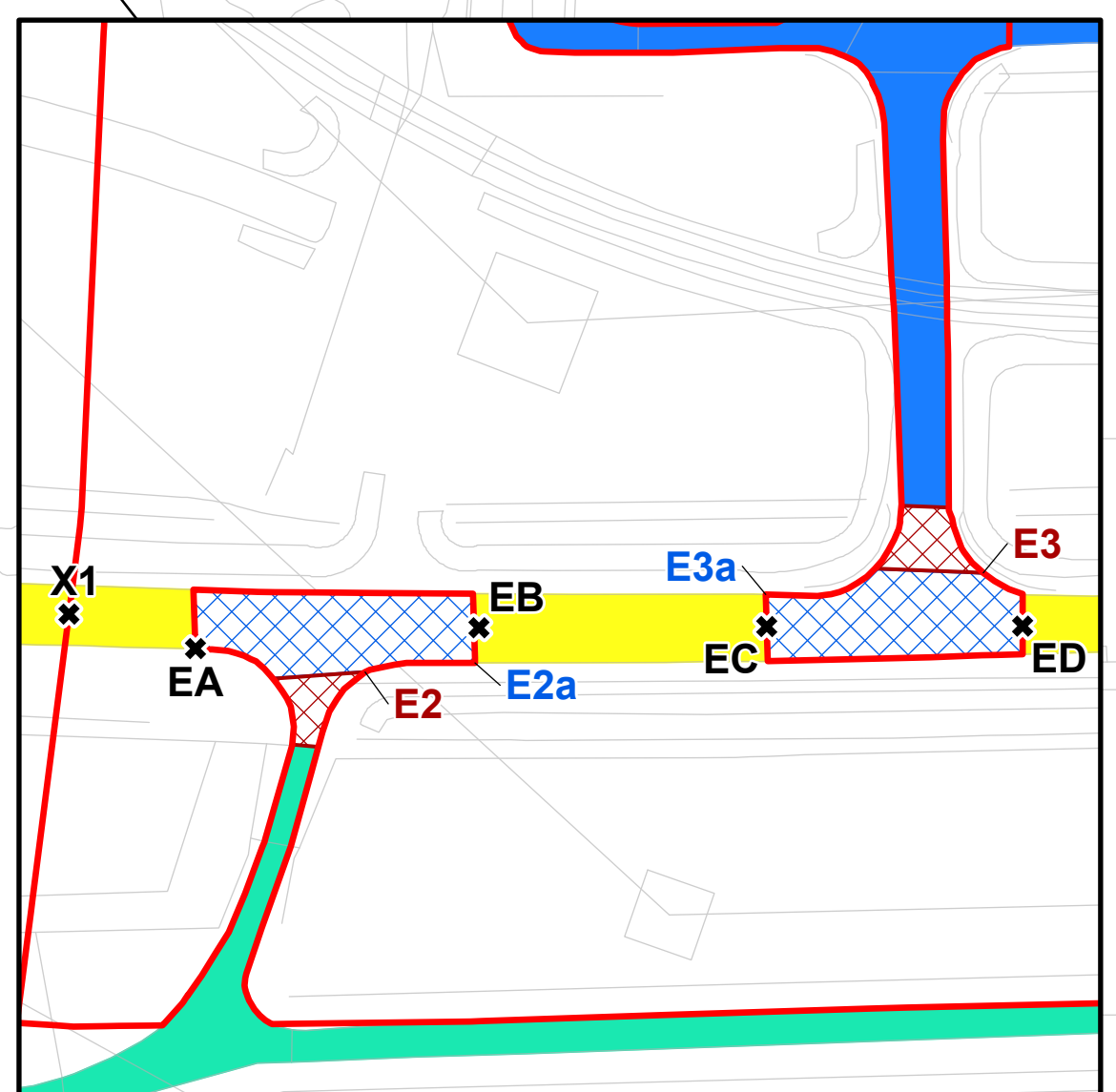
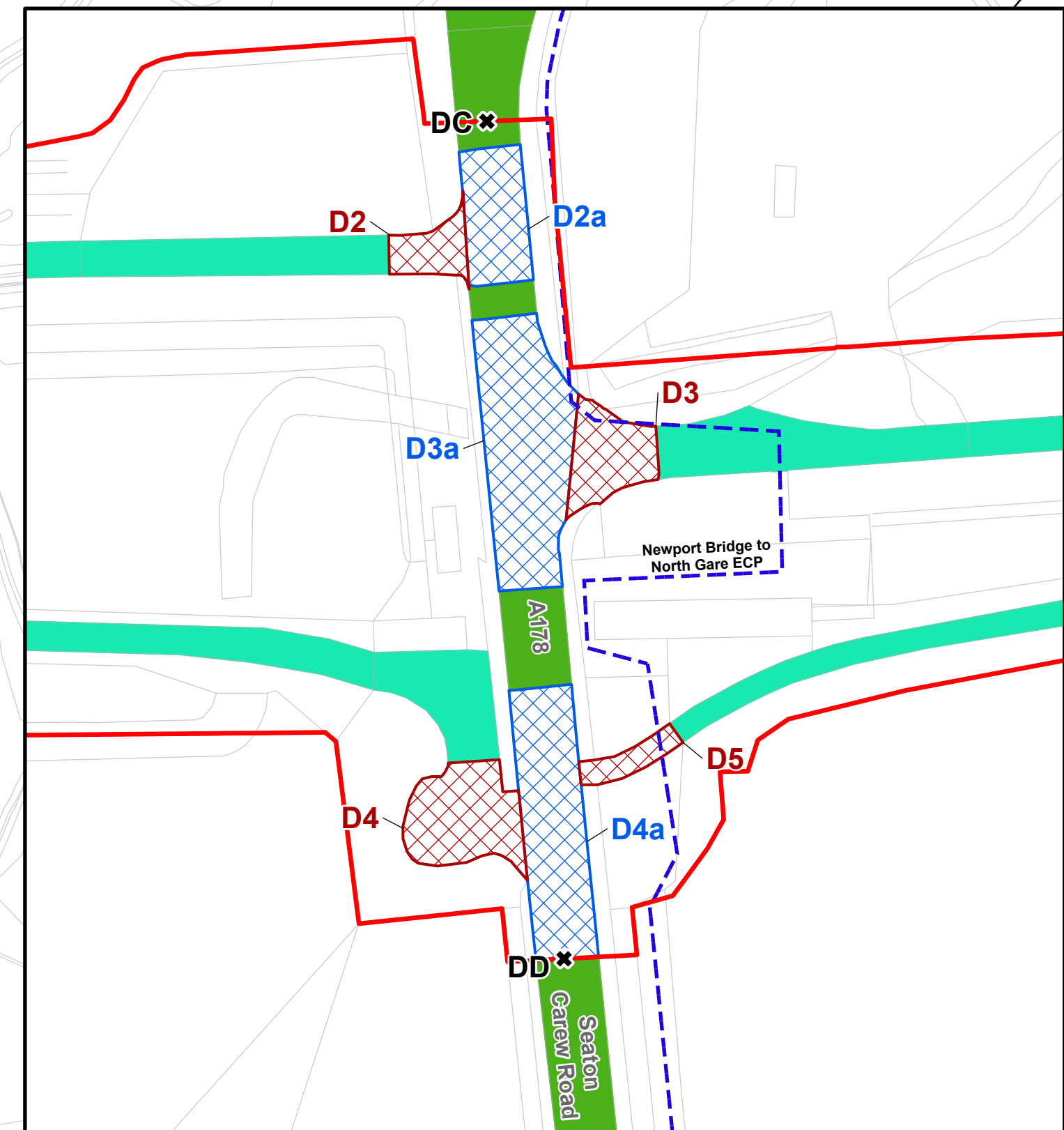
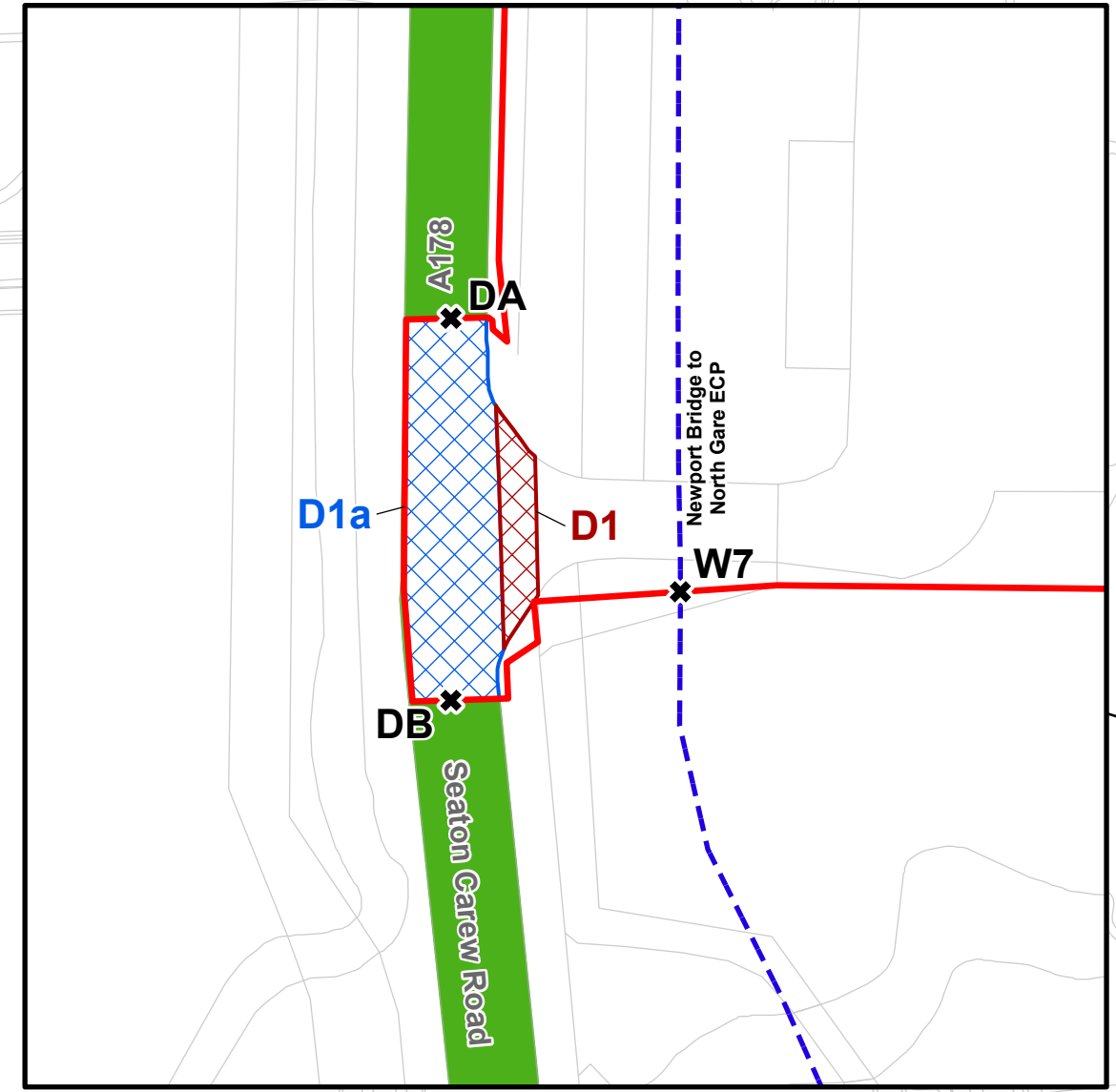
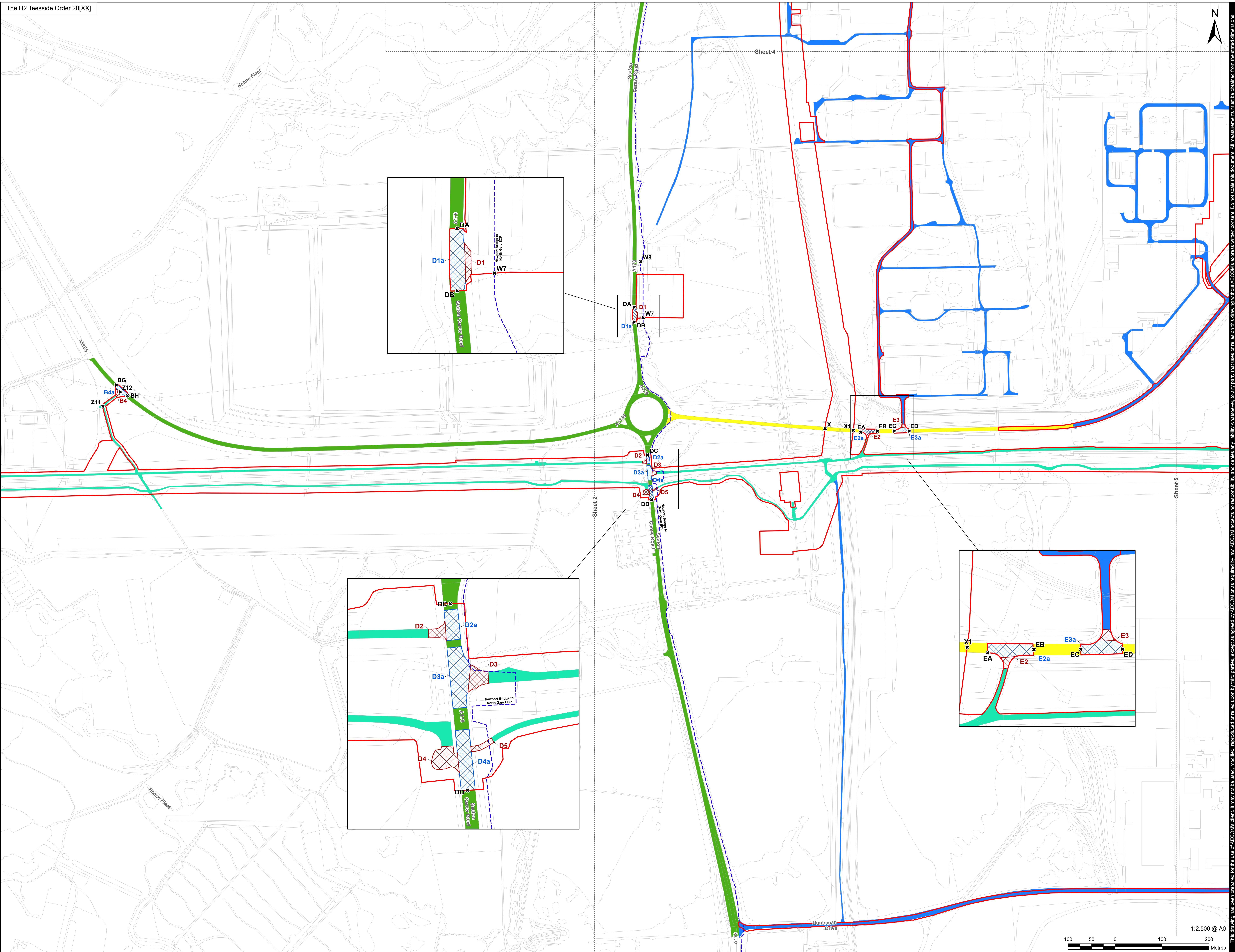


This drawing has been prepared for the use of AECOM's client. It may not be used, modified, reproduced or relied upon by third parties, except as agreed by AECOM, or as required by law. AECOM accepts no responsibility, and denies any liability, whatsoever, to any party that uses or relies on this drawing without AECOM's express written consent. Do not scale this document. All measurements must be obtained from the stated dimensions.

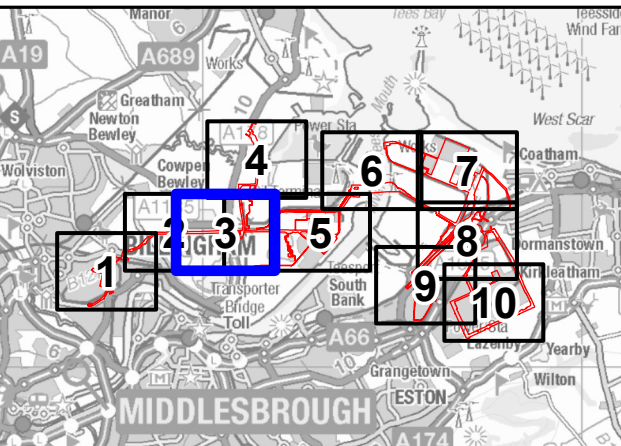


AECOM Limited
100 Embankment,
Cathedral Approach,
Manchester, M3 7FB
www.aecom.com

- Order Limits
- Detailed Sheet Number
- Access Point
- PRoW - England Coast Path
- Private Maintenance
- Public Maintenance
- A Road
- Minor Road ; Local Road
- Private Road
- Private Track



Infrastructure Planning
(Applications: Prescribed Forms
and Procedure) Regulations 2009 -
Regulation 5(2)(k).



NOTES

- 1: Reproduced from Ordnance Survey digital map data © Crown copyright 2025. All rights reserved. License number AC0008122.
- 2: Contains Ordnance Survey Data © Crown Copyright and database right 2025.
- 3: © Natural England copyright. Contains Ordnance Survey data © Crown copyright and database right 2025.
- 4: Public sector information released by the council of Stockton on Tees under Open Government Licence v3.0.
- 5: Public sector information released by the council of Redcar and Cleveland under the OS Data Exploration Licence.

APPLICATION REFERENCE

H2T_Feb25_DCO_2.5_Rev03a

ISSUE PURPOSE

PROVIDED ON A WITHOUT
PREJUDICE BASIS – EXCLUDING
COWPEN BEWLEY SPUR

PROJECT NUMBER

60689030

DRAWING TITLE

Access and Rights of Way

SHEET NUMBER

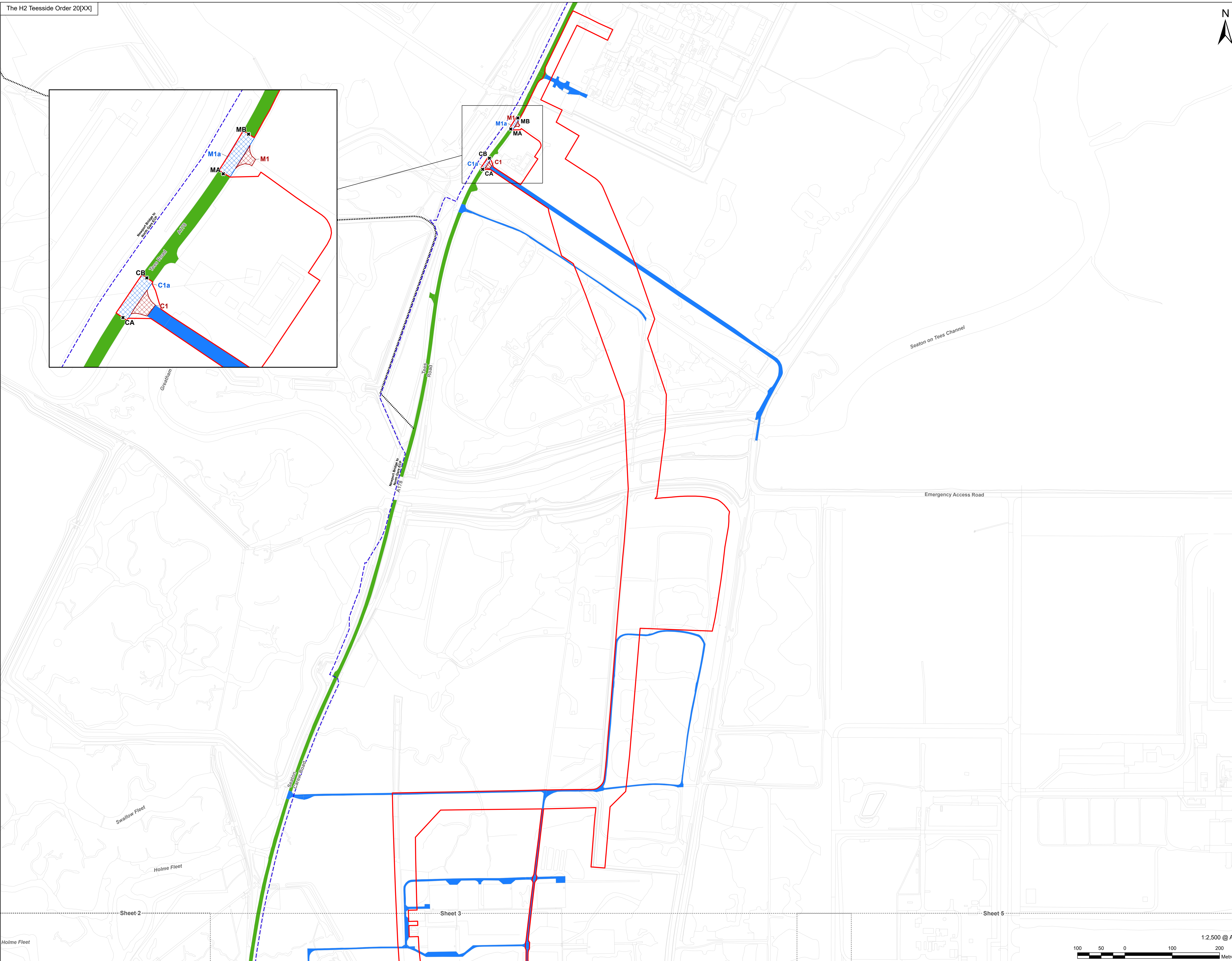
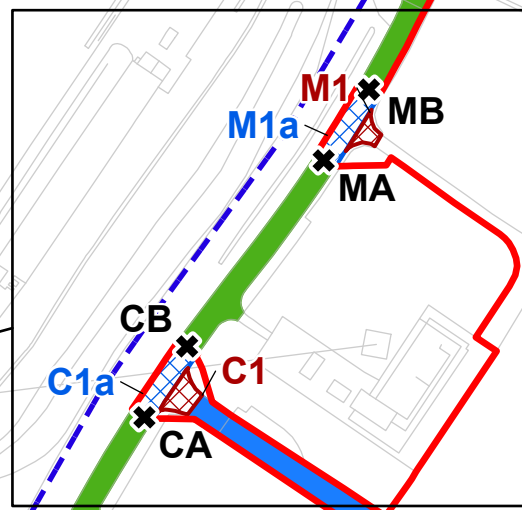
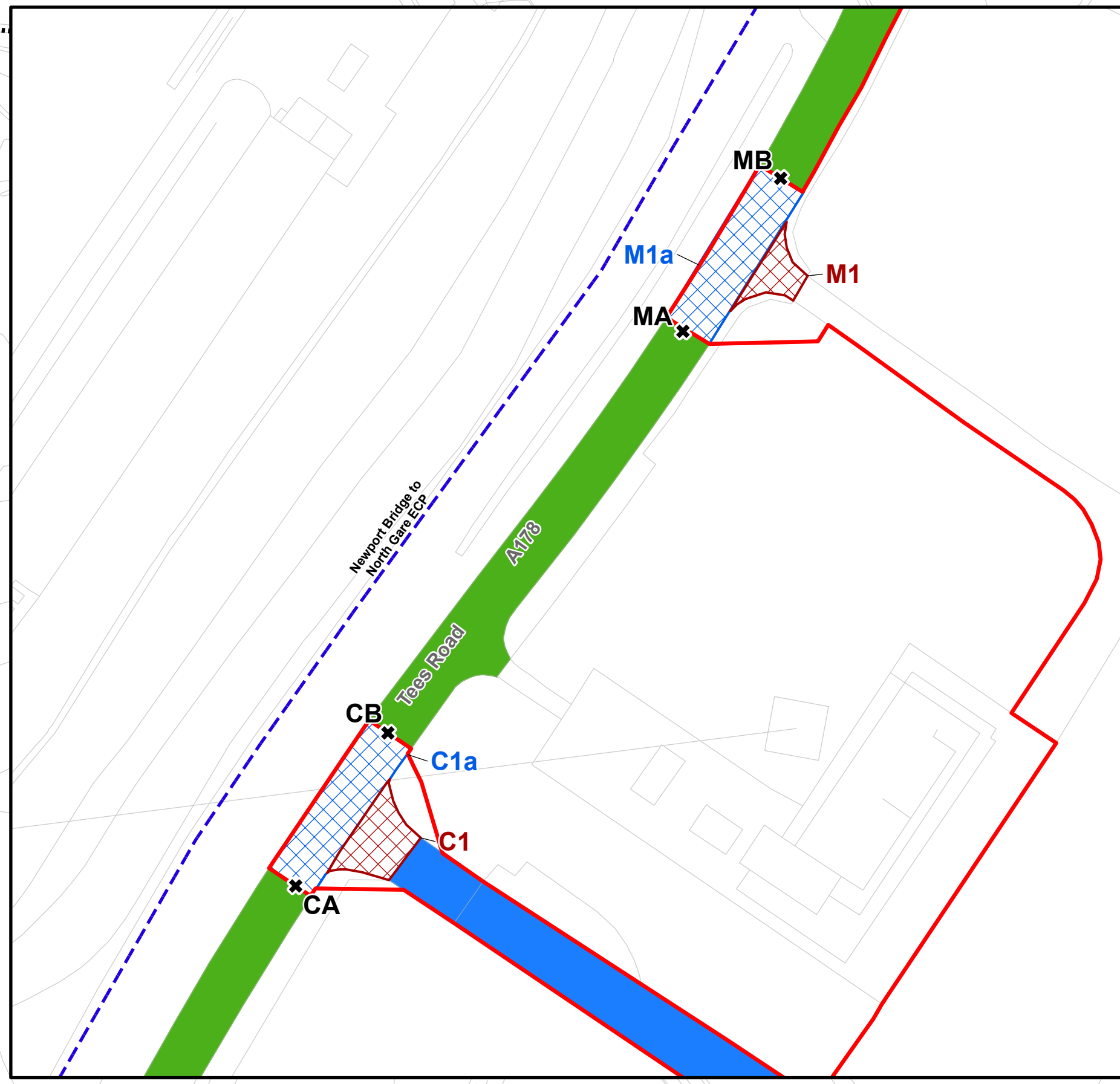
Sheet 3 of 10



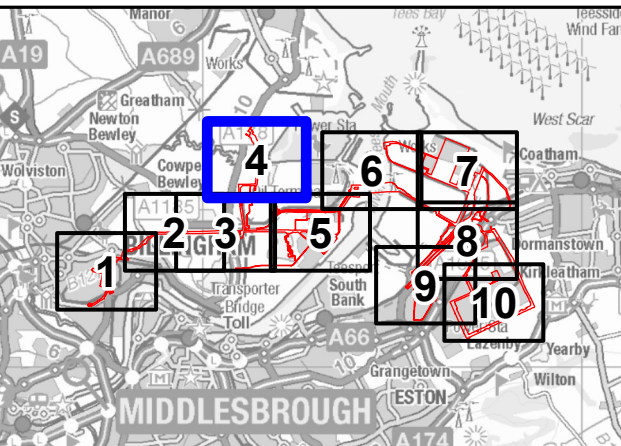
This drawing has been prepared for the use of AECOM's client. It may not be used, modified, reproduced or relied upon by third parties, except as agreed by AECOM, or as required by law. AECOM accepts no responsibility, and denies any liability, whatsoever, to any party that uses or relies on this drawing without AECOM's express written consent. All measurements must be obtained from the stated dimensions.



- Order Limits
- Detailed Sheet Number
- Access Point
- PRoW - England Coast Path
- PRoW - Footpath
- Private Maintenance
- Public Maintenance
- A Road
- Private Road



Infrastructure Planning
(Applications: Prescribed Forms
and Procedure) Regulations 2009 -
Regulation 5(2)(k).



NOTES

- 1: Reproduced from Ordnance Survey digital map data © Crown copyright 2025. All rights reserved. License number AC0008122.
- 2: Contains Ordnance Survey Data © Crown Copyright and database right 2025.
- 3: © Natural England copyright. Contains Ordnance Survey data © Crown copyright and database right 2025.
- 4: Public sector information released by the council of Stockton on Tees under Open Government Licence v3.0.
- 5: Public sector information released by the council of Redcar and Cleveland under the OS Data Exploration Licence.

APPLICATION REFERENCE

H2T_Feb25_DCO_2.5_Rev03a

ISSUE PURPOSE

PROVIDED ON A WITHOUT
PRE-JUDICE BASIS – EXCLUDING
COWPEN BEWLEY SPUR

PROJECT NUMBER

60689030

DRAWING TITLE

Access and Rights of Way

SHEET NUMBER

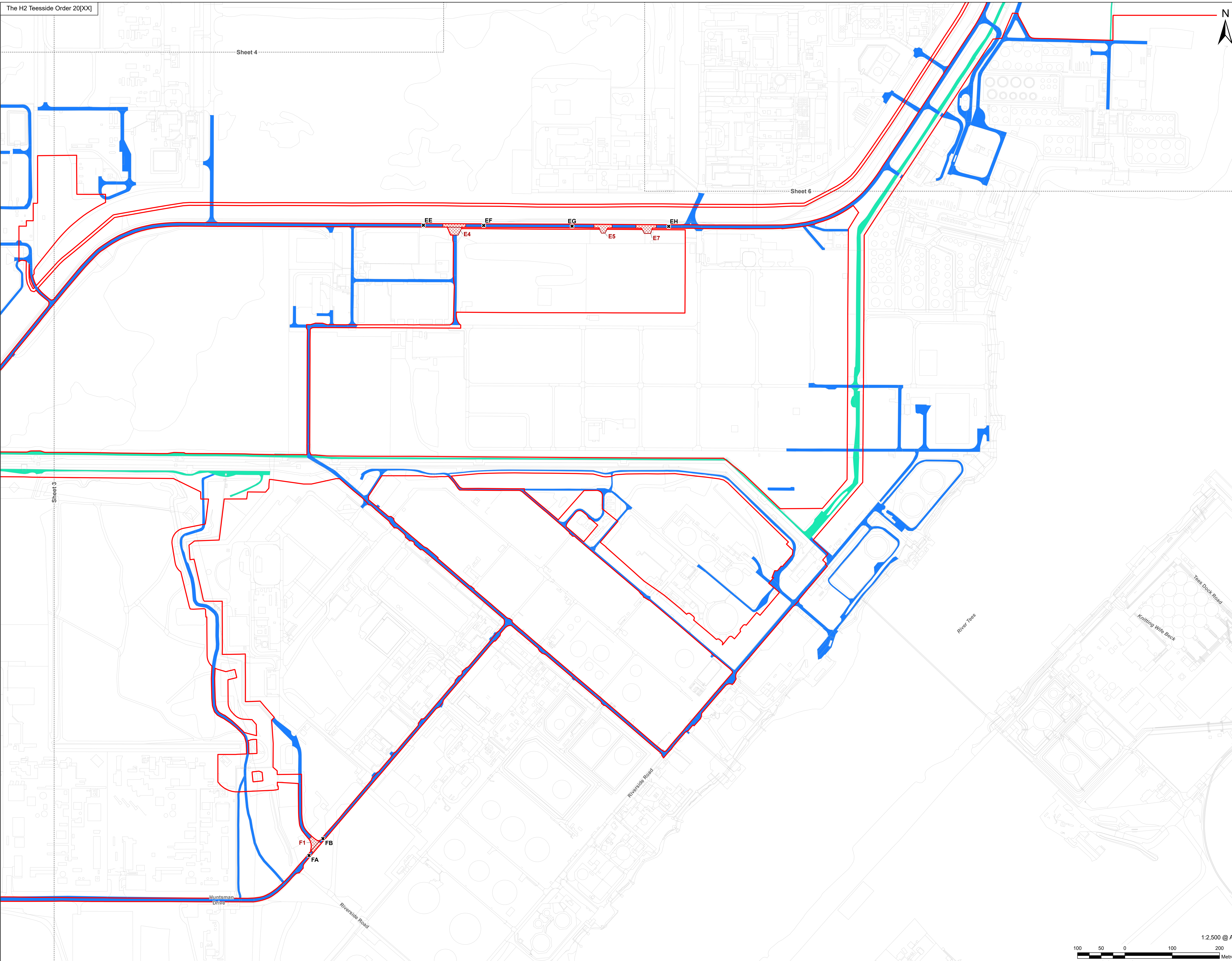
Sheet 4 of 10



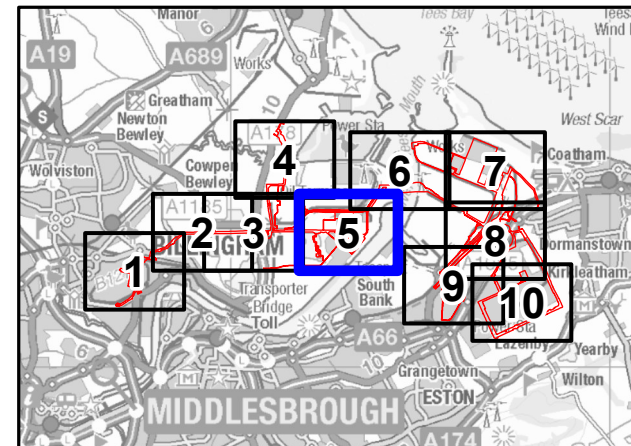


AECOM Limited
100 Embankment,
Cathedral Approach,
Manchester, M3 7FB
www.aecom.com

- Order Limits
- Detailed Sheet Number
- Access Point
- Private Maintenance
- Private Road
- Private Track



Infrastructure Planning
(Applications: Prescribed Forms
and Procedure) Regulations 2009 -
Regulation 5(2)(k).



NOTES

- 1: Reproduced from Ordnance Survey digital map data © Crown copyright 2025. All rights reserved. License number AC0008122.
- 2: Contains Ordnance Survey Data © Crown Copyright and database right 2025.
- 3: © Natural England copyright. Contains Ordnance Survey data © Crown copyright and database right 2025.
- 4: Public sector information released by the council of Stockton on Tees under Open Government Licence v3.0.
- 5: Public sector information released by the council of Redcar and Cleveland under the OS Data Exploration Licence.

APPLICATION REFERENCE

H2T_Feb25_DCO_2.5_Rev03a

ISSUE PURPOSE

PROVIDED ON A WITHOUT
PRE-JUDICE BASIS – EXCLUDING
COWPEN BEWLEY SPUR

PROJECT NUMBER

60689030

DRAWING TITLE

Access and Rights of Way

SHEET NUMBER

Sheet 5 of 10

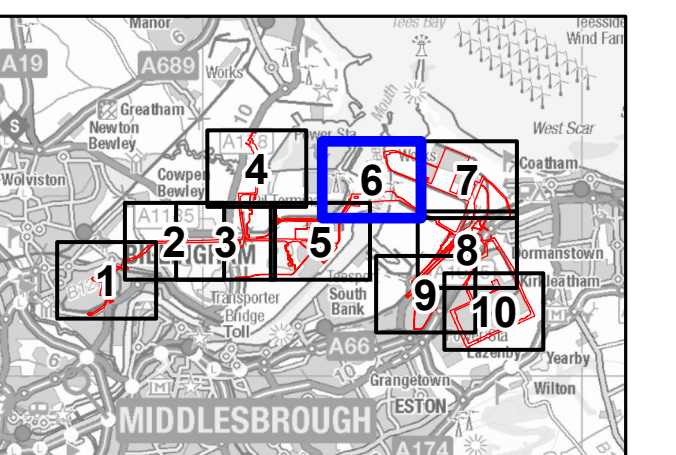


This drawing has been prepared for the use of AECOM's client. It may not be used, modified, reproduced or relied upon by third parties, except as agreed by AECOM, or as required by law. AECOM accepts no responsibility, and denies any liability, whatsoever, to any party that uses or relies on this drawing without AECOM's express written consent. Do not scale this document. All measurements must be obtained from the stated dimensions.



- Order Limits
- Detailed Sheet Number
- Access Point
- Private Maintenance
- Private Road
- Private Track

**Infrastructure Planning
(Applications: Prescribed Forms
and Procedure) Regulations 2009 -
Regulation 5(2)(k).**



NOTES

- 1: Reproduced from Ordnance Survey digital map data © Crown copyright 2025. All rights reserved. License number AC00008122.
- 2: Contains Ordnance Survey Data © Crown Copyright and database right 2025.
- 3: © Natural England copyright. Contains Ordnance Survey data © Crown copyright and database right 2025.
- 4: Public sector information released by the council of Stockton on Tees under Open Government Licence v3.0.
- 5: Public sector information released by the council of Redcar and Cleveland under the OS Data Exploration Licence.

APPLICATION REFERENCE

H2T_Feb25_DCO_2.5_Rev03a

ISSUE PURPOSE

PROVIDED ON A WITHOUT
PREJUDICE BASIS – EXCLUDING
COWPEN BEWLEY SPUR

PROJECT NUMBER

60689030

DRAWING TITLE

Access and Rights of Way

SHEET NUMBER

Sheet 6 of 10

Emergency Access Road

River Tees

Dabfoim Cut

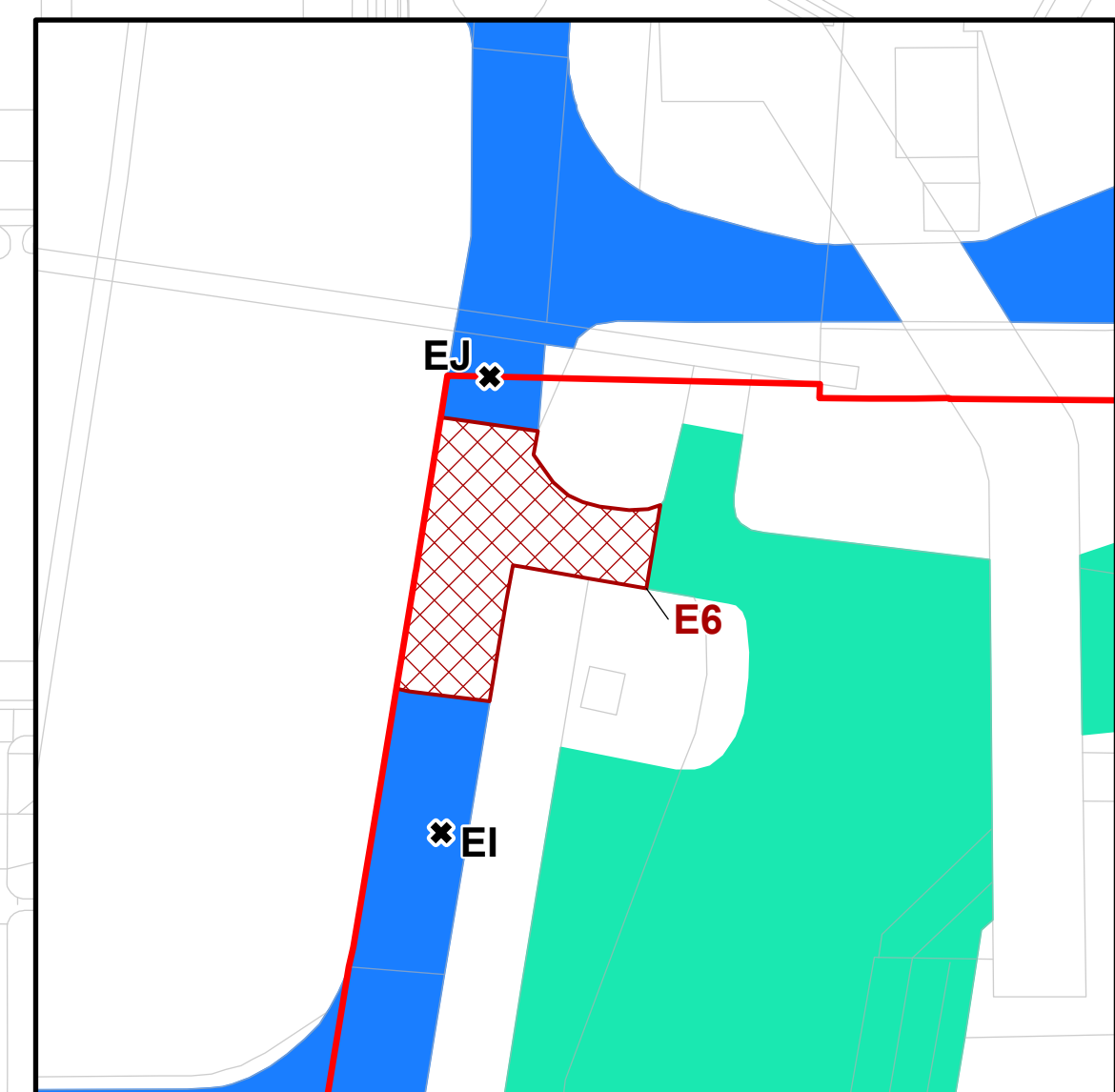
Sheet 5

Sheet 7

Sheet 9



1:2,500 @ A0



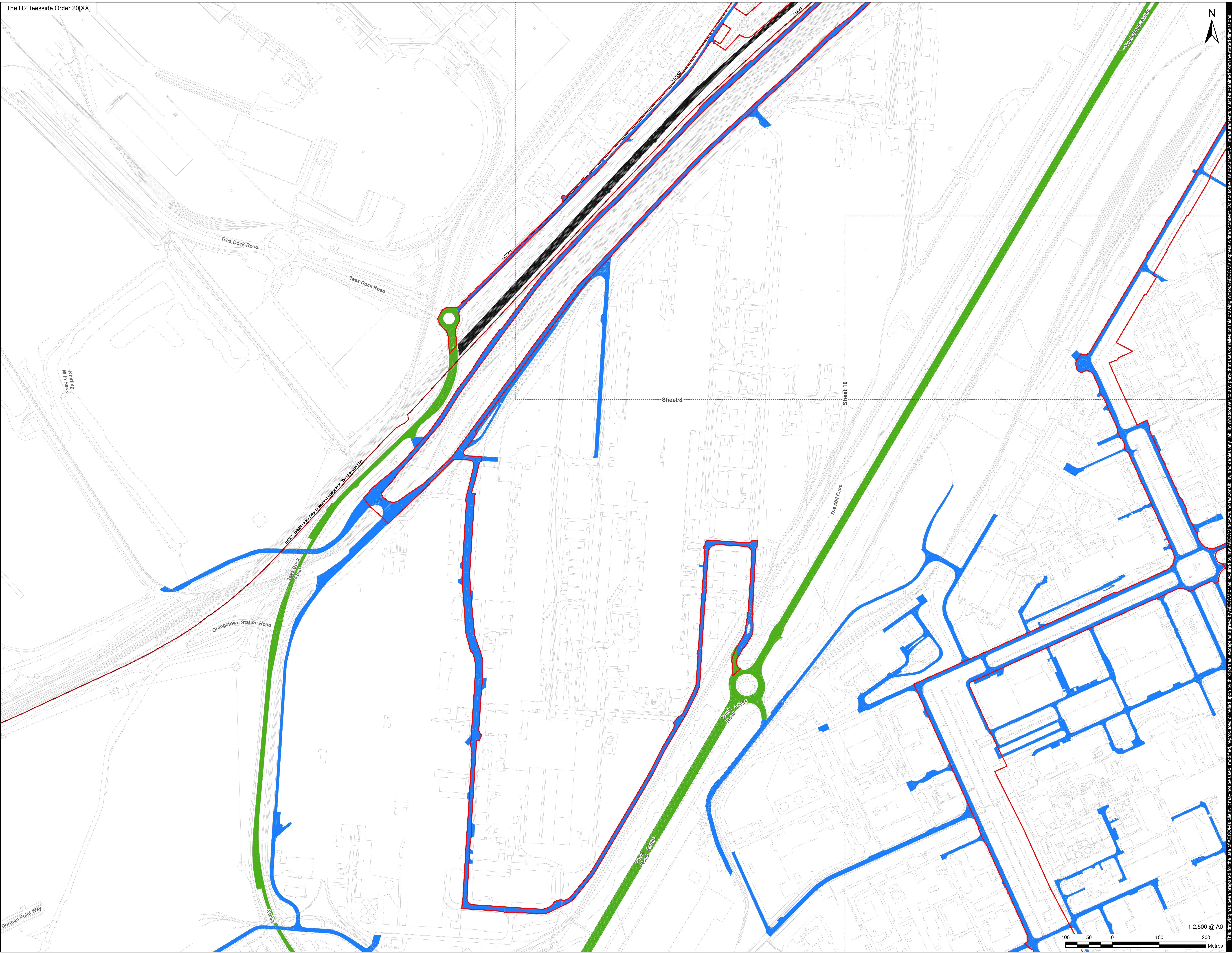
EU
E6
EI

This drawing has been prepared for the use of AECOM's client. It may not be used, modified, reproduced or relied upon by third parties, except as agreed by AECOM, or as required by law. AECOM accepts no responsibility, and denies any liability whatsoever, to any party that uses or relies on this drawing without AECOM's express written consent. Do not scale this document. All measurements must be obtained from the stated dimensions.

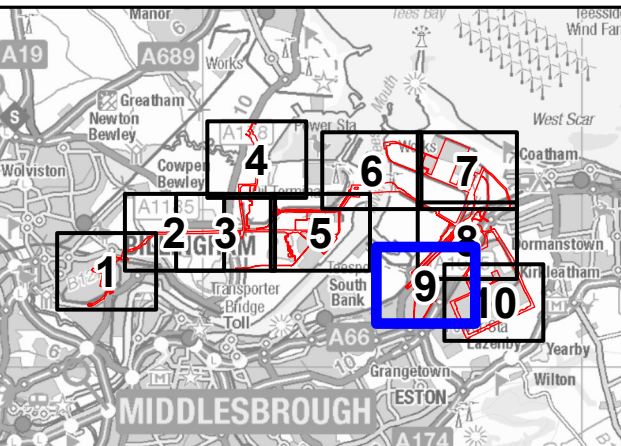


AECOM Limited
100 Embankment,
Cathedral Approach,
Manchester, M3 7FB
www.aecom.com

- Order Limits
- Detailed Sheet Number
- PRoW - Bridleway
- PRoW - Bridleway / England Coast Path / Teesdale Way LDR
- PRoW - Footpath
- A Road
- Private Road
- Railway Line



Infrastructure Planning
(Applications: Prescribed Forms and Procedure) Regulations 2009 - Regulation 5(2)(k).



NOTES

- 1: Reproduced from Ordnance Survey digital map data © Crown copyright 2025. All rights reserved. License number AC0008122.
- 2: Contains Ordnance Survey Data © Crown Copyright and database right 2025.
- 3: © Natural England copyright. Contains Ordnance Survey data © Crown copyright and database right 2025.
- 4: Public sector information released by the council of Stockton on Tees under Open Government Licence v3.0.
- 5: Public sector information released by the council of Redcar and Cleveland under the OS Data Exploration Licence.

APPLICATION REFERENCE

H2T_Feb25_DCO_2.5_Rev03a

ISSUE PURPOSE

PROVIDED ON A WITHOUT PREJUDICE BASIS – EXCLUDING COWPEN BEWLEY SPUR

PROJECT NUMBER

60689030

DRAWING TITLE

Access and Rights of Way

SHEET NUMBER

Sheet 9 of 10

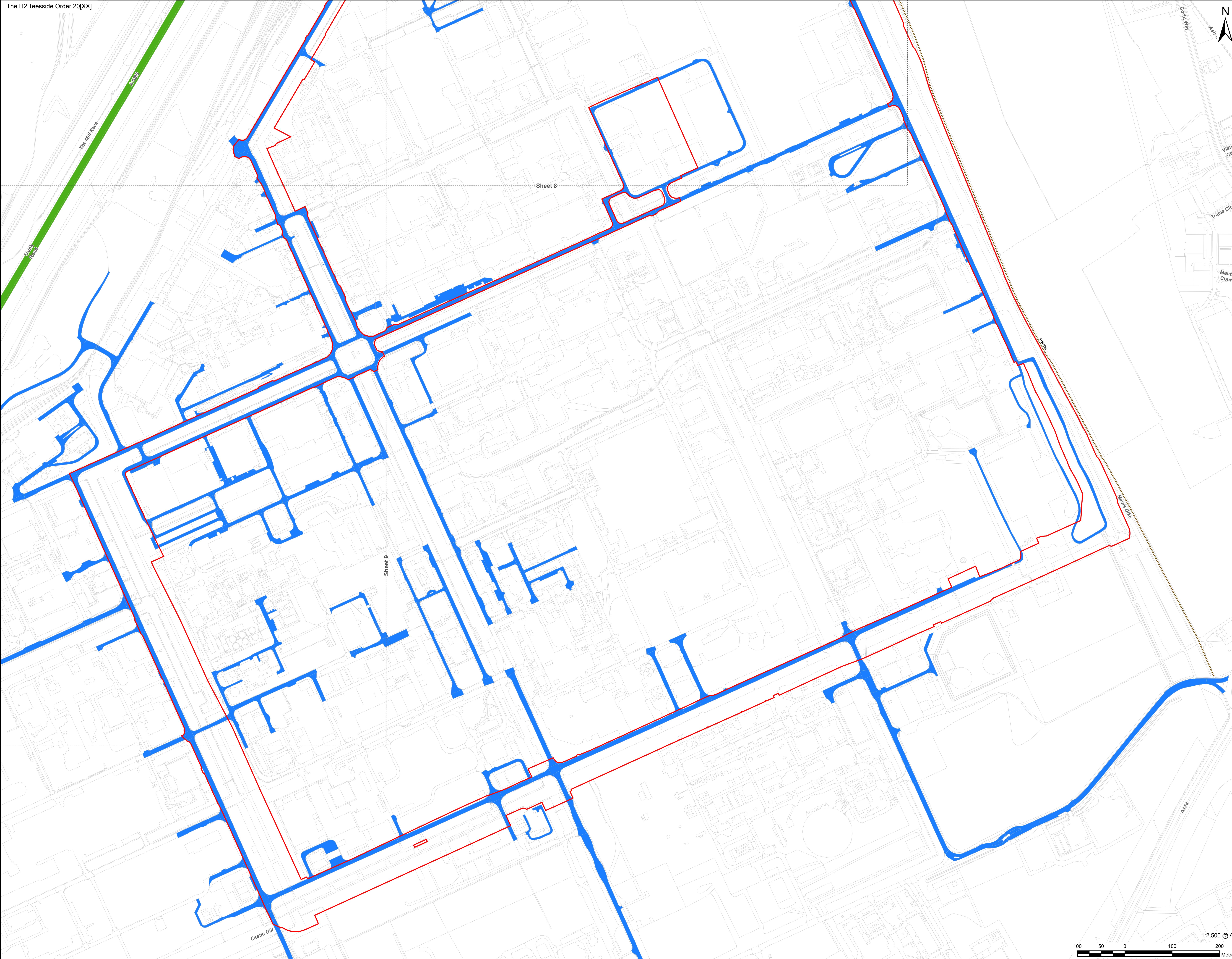


This drawing has been prepared for the use of AECOM's client. It may not be used, modified, reproduced or relied upon by third parties, except as agreed by AECOM, or as required by law. AECOM accepts no responsibility, and denies any liability, whatsoever, to any party that uses or relies on this drawing without AECOM's express written consent. Do not scale this document. All measurements must be obtained from the stated dimensions.




AECOM Limited
100 Embankment,
Cathedral Approach,
Manchester, M3 7FB
www.aecom.com

- Order Limits
- Detailed Sheet Number
- PRoW - Bridleway
- A Road
- Private Road

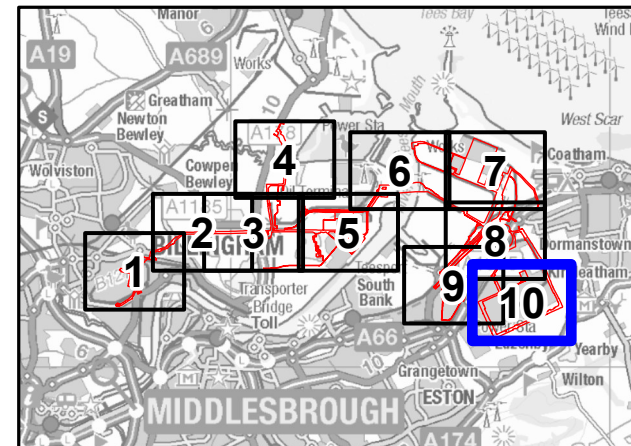


Sheet 8

Sheet 9



Infrastructure Planning
(Applications: Prescribed Forms
and Procedures) Regulations 2009 -
Regulation 5(2)(k).



NOTES

- 1: Reproduced from Ordnance Survey digital map data © Crown copyright 2025. All rights reserved. License number AC0008122.
- 2: Contains Ordnance Survey Data © Crown Copyright and database right 2025.
- 3: © Natural England copyright. Contains Ordnance Survey data © Crown copyright and database right 2025.
- 4: Public sector information released by the council of Stockton on Tees under Open Government Licence v3.0.
- 5: Public sector information released by the council of Redcar and Cleveland under the OS Data Exploration Licence.

APPLICATION REFERENCE

H2T_Feb25_DCO_2.5_Rev03a

ISSUE PURPOSE

PROVIDED ON A WITHOUT
PREJUDICE BASIS – EXCLUDING
COWPEN BEWLEY SPUR

PROJECT NUMBER

60689030

DRAWING TITLE

Access and Rights of Way

SHEET NUMBER

Sheet 10 of 10



This drawing has been prepared for the use of AECOM's client. It may not be used, modified, reproduced or relied upon by third parties, except as agreed by AECOM, or as required by law. AECOM accepts no responsibility, and denies any liability, whatsoever, to any party that uses or relies on this drawing without AECOM's express written consent. Do not scale this document. All measurements must be obtained from the stated dimensions.